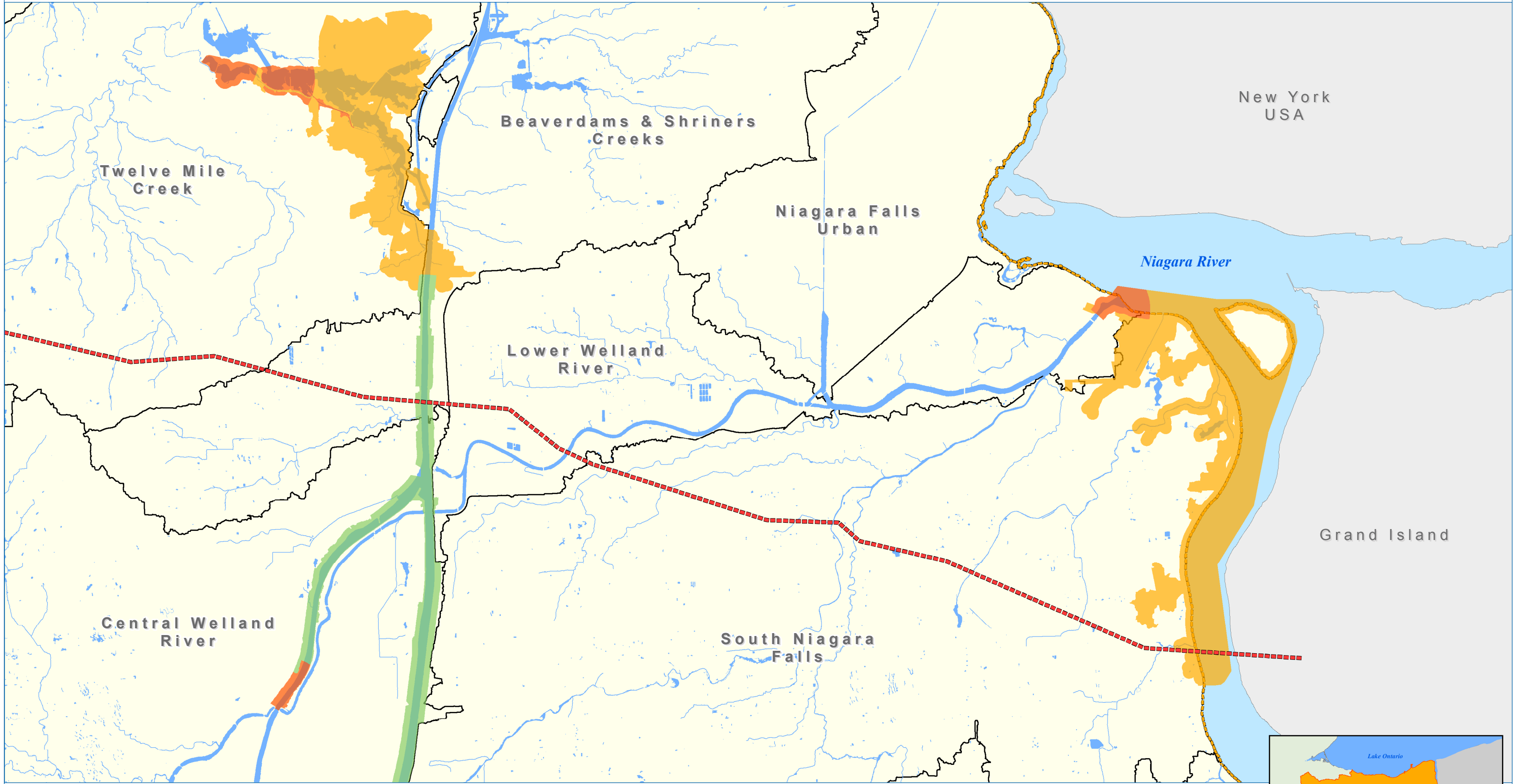








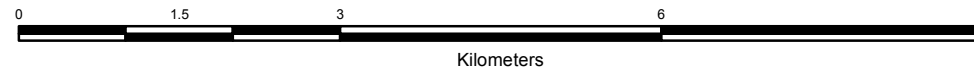


Oil Pipeline Niagara Peninsula



- | | |
|--|--|
| Surface Water Intake Protection Zone (IPZ) |  Oil Pipeline |
| IPZType |  Watercourses |
|  IPZ-1 |  Waterbodies |
|  IPZ-2 |  Watershed Planning Area |
|  IPZ-3 |  NPCA Jurisdiction |



All Frames: North American Datum 1983, Universal Transverse Mercator 6° Projection, Zone 17N, Central Meridian 81° West.
 Produced by the Niagara Peninsula Conservation Authority with data supplied under licence by members of the Ontario Geospatial Data Exchange, 2017.

